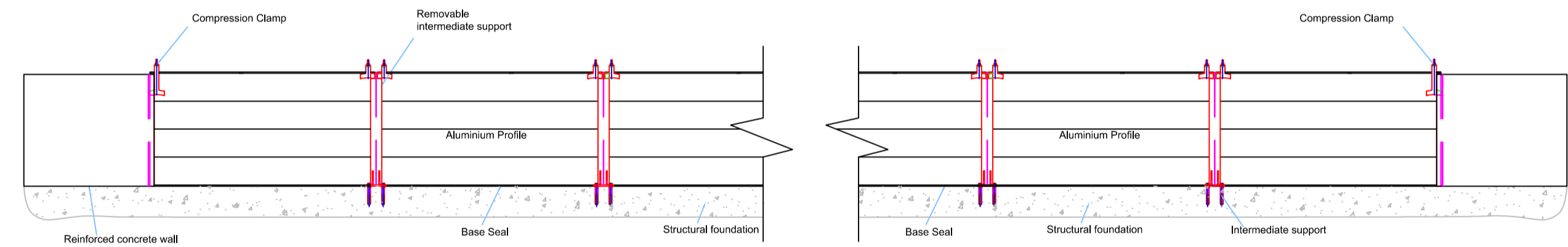
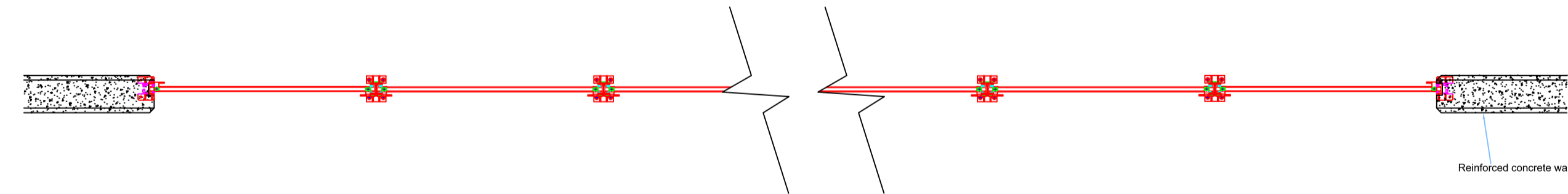


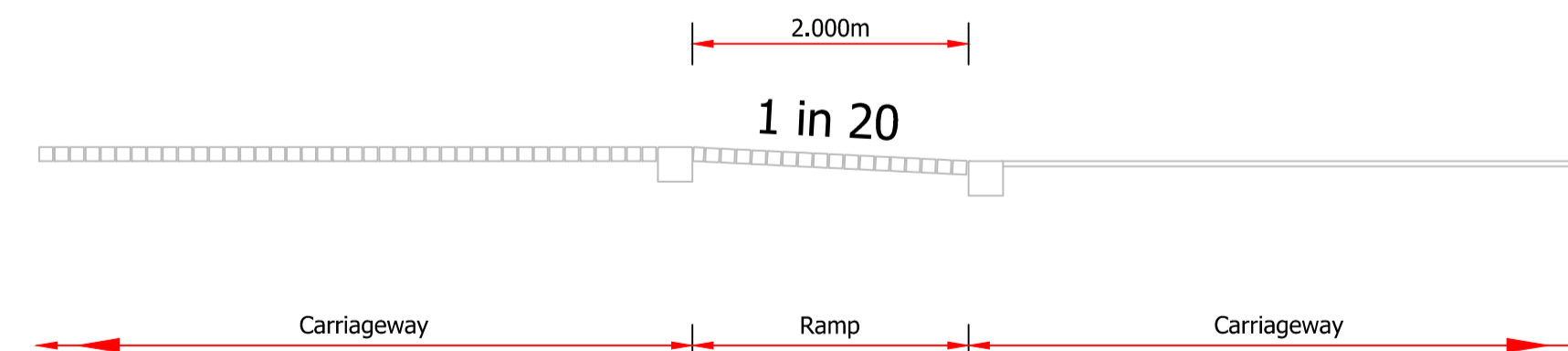
Typical Section A - A  
Scale: 1/50



Typical Removable Flood Prevention Barriers Elevation  
Scale: 1/50



Typical Removable Flood Prevention Barriers Plan  
Scale: 1/50



Typical Section D - D  
Scale: 1/50

**NOTES**

- This drawing is to be read in conjunction with all relevant Engineers, Architects and Proprietary manufacturers drawings. Any discrepancies are to be raised with the project manager or appointed representative.
- All dimensions are in metres (m) unless noted otherwise.
- All levels are given in metres (m) A.O.D.

- Paving Details:
- Rusetenburg; 60mm deep, 400mm wide paving flags with flamed finish
  - Maple Red; 150 deep, 150mm wide setts with bush hammered finish

Ref.	Revision	Date	By
-	Preliminary/For Comment	-/-/-/	---
AMENDMENTS			

Job Title	West Quay, Ramsey
Drawing Title	Cross Sections Sheet 2 of 2

Status	Planning
Drawn By	WB
Date	April 2020
Checked By	SD
Scale	1:200 @ A1
Job Ref	HW/3694
Drawing No	P-009
Rev.	

  
**infrastructure**  
 highway services  
 bun troggalys~shirveishyn raaidy

**Highway Services - Design**  
 Highway Services Division  
 Department of Infrastructure  
 First Floor,  
 Sea Terminal Building,  
 Douglas  
 Isle of Man  
 IM1 2RF  
 Telephone: (01624) 686681  
 Client: Highway Services

